

## OUTFALL MODIFICATION FORM

The enclosed form may be used to request modifications of outfalls covered under NPDES general permit ARR000000 for discharges of stormwater associated with industrial activity (except from construction activity). The numbering of outfalls should be sequential and begin with Outfall 001 (i.e. if Outfall 001 is deleted, Outfall 002 will become Outfall 001).

Attach additional pages to modify more than one outfall.

Outfall Modification Type: Add (Skip Section II)  Remove (Skip Section III)  Move

Permit Tracking No. ARR000977 AFIN: 70-00473

### I. FACILITY INFORMATION:

Permittee: Anthony Forest Products Company

Contact Name: Randy Evans

Facility Name: Anthony Forest Products -- Urbana Sawmill

Phone Number: 870-962-3291

Facility City: Urbana Zip: 71768

Email Address: revans@anthonyforest.com

Mailing Address: P.O. Box 724

City: Strong State: AR Zip: 71765

### II. CURRENT OUTFALL INFORMATION:

Outfall: 008

Outfall Latitude: 33 degrees 09 minutes 25 seconds

Outfall Longitude: 92 degrees 26 minutes 55 seconds

Receiving Stream: unnamed tributary of Woodard Creek, to Woodard Creek, to North Lapile Creek, to Lapile Creek, and then to the Ouachita River

Outfall: 009

Outfall Latitude: 33 degrees 09 minutes 28 seconds

Outfall Longitude: 92 degrees 26 minutes 55 seconds

Receiving Stream: unnamed tributary of Woodard Creek, to Woodard Creek, to North Lapile Creek, to Lapile Creek, and then to the Ouachita River

### III. NEW OUTFALL INFORMATION:

Outfall: 008

Outfall Latitude: 33 degrees 09 minutes 24.5 seconds

Outfall Longitude: 92 degrees 26 minutes 52.7 seconds

Receiving Stream: unnamed tributary of Woodard Creek, to Woodard Creek, to North Lapile Creek, to Lapile Creek, and then to the Ouachita River

Outfall: 009

Outfall Latitude: 33 degrees 09 minutes 24.8 seconds

Outfall Longitude: 92 degrees 26 minutes 53.4 seconds

Receiving Stream: unnamed tributary of Woodard Creek, to Woodard Creek, to North Lapile Creek, to Lapile Creek, and then to the Ouachita River

### IV. CONSULTANT INFORMATION (if applicable):

Consultant Contact Name: Amanda Gallagher

Company: GBMc & Associates


Consultant Phone Number: 501-847-7077

Email Address: agallagher@gbmcassoc.com

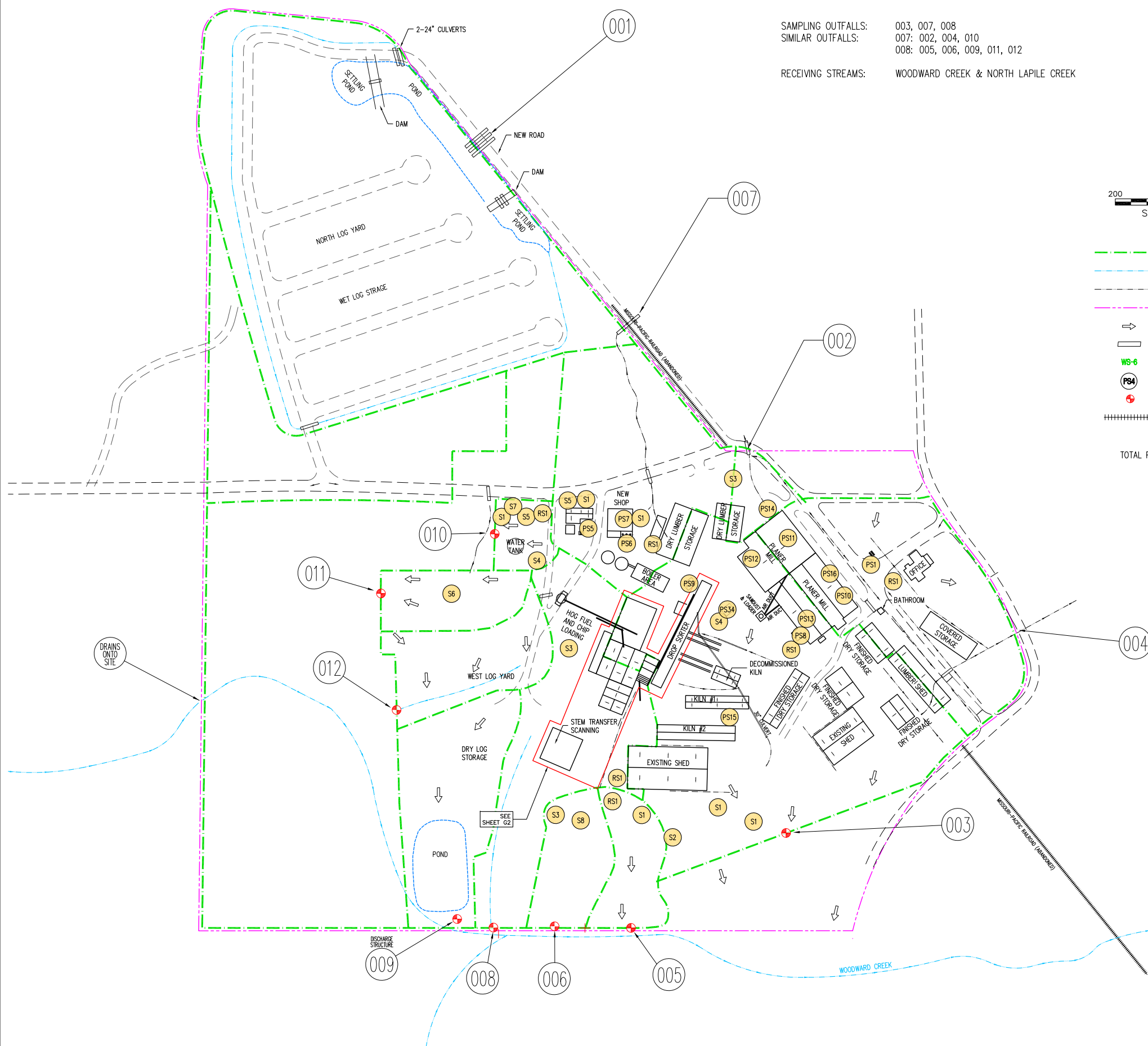
**V. SIGNATORY REQUIREMENTS:**

"I certify under penalty of law that this document and all attachments were prepared under my direction, or supervision, in accordance with a system designed to assure that qualified personnel properly gather and evaluate the information submitted. Based on my inquiry of the person or persons who manage the system, or those persons directly responsible for gathering the information, the information submitted is, to the best of my knowledge and belief, true, accurate, and complete. I am aware that there are significant penalties for submitting false information, including the possibility of fine and imprisonment for knowing violations."

Responsible/Cognizant Official Printed Name: Stephen Murphy Title: Plant Manager

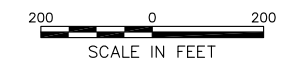
Responsible/Cognizant Official Signature:  Date: 10-14-13

**ATTACH A SITE MAP SHOWING THE NAME AND LOCATION OF EVERY OUTFALL THAT WILL BE COVERED UNDER YOUR EXISTING GENERAL PERMIT AFTER THIS MODIFICATION.**



SAMPLING OUTFALLS: 003, 007, 008  
 SIMILAR OUTFALLS: 007: 002, 004, 010  
 008: 005, 006, 009, 011, 012

RECEIVING STREAMS: WOODWARD CREEK & NORTH LAPILE CREEK



- DRAINAGE AREA BOUNDARY
- CREEK
- DRAINAGE DITCH
- APPROX. PROPERTY BOUNDARY
- SHEET FLOW
- CULVERT
- WS-6 WATERSHED DRAINAGE AREA
- PETROLEUM SOURCE
- OUTFALL
- RAILROAD TRACKS

TOTAL PROPERTY SIZE = ~101 ACRES

STORAGE AREA	
LOCATION IDENTIFICATION	CONTENTS
(S1)	SCRAP METAL & SALVAGE EQUIPMENT
(S2)	ASH
(S3)	WOOD CHIPS
(S4)	LUMBER STORAGE
(S5)	MOBILE EQUIPMENT
(S6)	BIOCHAR
(S7)	SCRAP LUMBER
(S8)	CONSTRUCTION DEBRIS

REFUSE STORAGE AREA	
LOCATION IDENTIFICATION	CONTENTS
(RS1)	TRASH DUMPSTER
(RS2)	SCRAP WOOD DUMPSTER & SCRAP METAL DUMPSTER


Site Map Reference	Tank	Contents	Capacity
PS1	Tank	Gasoline	1,000-gallon
	Tank	Diesel Fuel	500-gallon
PS5	Tank	Diesel Fuel	1,000-gallon
	Tank	Diesel Fuel	1,000-gallon
PS6	Tank	Used Oil	2,000-gallon
PS7	Tank	Hydraulic/Transmission Oil	300-gallon
	Tank	Hydraulic/Transmission Oil	300-gallon
	Tank	Motor Oil	300-gallon
	55-Gallon Drum	Used Oil	Varying @ 55-gallon each
PS8	55-Gallon Drum	Oil/Lubricant/Used Oil	Varying @ 55-gallon each
PS9	Transformer	Transformer Oil	~ 370- gallon
PS10	Hydraulic Unit	Hydraulic Oil	180-gallon
PS11	Hydraulic Unit	Hydraulic Oil	180-gallon
PS12	Hydraulic Unit	Hydraulic Oil	130-gallon
PS13	Hydraulic Unit	Hydraulic Oil	180-gallon
PS14	Transformer	Transformer	785-gallon (estimated)
PS15	Transformer	Transformer	525 gallon (estimated)
PS16	Hydraulic Unit	Hydraulic Oil	2 @ 180-gallon
PS34	Transformer	Transformer	~650 gallon (estimated)

## 2010.000.G1

### STORM WATER POLLUTION PREVENTION PLAN SITE MAP

ANTHONY FOREST PRODUCTS – URBANA PLANT  
EL DORADO, ARKANSAS

Approved by: AAG	 STRATEGIC ENVIRONMENTAL SERVICES 219 Brown Lane Bryant, AR 72022	Project No.: 2010-01-010
Checked by: AAG		Date: 09/23/2015
Drawn by: IT		Scale: SHOWN



- - - - - DRAINAGE AREA BOUNDARY
  - - - - - CREEK
  - - - - - DRAINAGE DITCH
  - - - - - APPROX. PROPERTY BOUNDARY
  - SHEET FLOW
  - CULVERT
  - WS-6 WATERSHED DRAINAGE AREA
  - PETROLEUM SOURCE
  - OUTFALL
  - RAILROAD TRACKS
- TOTAL PROPERTY SIZE = ~101 ACRES

STORAGE AREA	
LOCATION IDENTIFICATION	CONTENTS
(S1)	SCRAP METAL & SALVAGE EQUIPMENT
(S2)	ASH
(S3)	WOOD CHIPS
(S4)	LUMBER STORAGE
(S5)	MOBILE EQUIPMENT
(S6)	BIOCHAR
(S7)	SCRAP LUMBER
(S8)	CONSTRUCTION DEBRIS

REFUSE STORAGE AREA	
LOCATION IDENTIFICATION	CONTENTS
(RS1)	TRASH DUMPSTER
(RS2)	SCRAP WOOD DUMPSTER & SCRAP METAL DUMPSTER

Site Map Reference	Tank	Contents	Capacity
PS2	Tank	Gear Oil	260-gallon
	Tank	Lubricant (LubriGuard 3000 AW 68)	500-gallon
	Tank	Lubricant (Rockdrill Oil)	300-gallon
PS3	Hydraulic Unit	Hydraulic Oil	270-gallon
PS4	Tank	Oil/Lubricant	2 @ 250-gallon each
	Tank	Rock Drill Oil	500-gallon
PS17 (upstairs)	Hydraulic Unit	Hydraulic Oil	270-gallon
PS18 (upstairs)	Hydraulic Unit	Hydraulic Oil	92-gallon
PS19 (upstairs)	Hydraulic Unit	Hydraulic Oil	105-gallon
	Tote	Hydraulic Oil	250-gallon
PS20	Hydraulic Unit	Hydraulic Oil	270-gallon
PS21	Hydraulic Unit	Hydraulic Oil	300-gallon
PS22	Tote	Bar Chain Oil	1200-gallon
	Hydraulic Unit	Hydraulic Oil	250-gallon
PS23	Tank	Rockdrill Hydraulic Oil	300-gallon
PS24	Transformer	Transformer	650-gallon (estimated)
PS25	Hydraulic Unit	Hydraulic Oil	210-gallon
PS26	Tank	Oil/Lubricant	500-gallon
PS27	Hydraulic Unit	Hydraulic Oil	70-gallon
PS29	Hydraulic Unit	Hydraulic Oil	75-gallon
PS30	Tank	AW68 Oil	1,000-gallon
PS31	Hydraulic Unit	Hydraulic Oil	2,000-gallon
PS32 (upstairs)	Hydraulic Unit	Hydraulic Oil	300-gallon
PS33 (upstairs)	Tank	Hydraulic Oil	2 @ 180-gallons each
PS34	Transformer	Transformer	~650 gallon (estimated)
PS35	Hydraulic Unit	Hydraulic Oil	100-gallon
PS36	Hydraulic Unit	Hydraulic Oil	143-gallon
PS37	Transformer	Transformer	650-gallon
PS38	55-gallon drum	Compressor Oil	Varying @ 55-gallon each
PS39 (upstairs)	Hydraulic Unit	Hydraulic Oil	340-gallon
PS40	Hydraulic Unit	Hydraulic Oil	75-gallon
PS41	Hydraulic Unit	Hydraulic Oil	75-gallon

**2010.000.G2**

**STORM WATER POLLUTION PREVENTION PLAN**  
**SITE MAP**

ANTHONY FOREST PRODUCTS – URBANA PLANT  
EL DORADO, ARKANSAS

Approved by: AAG	 STRATEGIC ENVIRONMENTAL SERVICES 219 Brown Lane Bryant, AR 72022	Project No.: 2010-01-010
Checked by: AAG		Date: 09/23/2015
Drawn by: IT		Scale: SHOWN